





EXPLANATION	
	BRIDGE DECK
	TOPOGRAPHIC CONTOUR--Interval 1.0 foot. Arbitrary datum
	BENT LOCATION
	SURVEYED DATA POINT

Figure showing topography of scour hole at structure 142037800300 on Route US 378, crossing Douglas Swamp in Clarendon County, South Carolina (November 13, 1996).