

0 10 20 30 40 50 FEET

0 5 10 15 20 METERS





EXPLANATION	
	BRIDGE DECK
	TOPOGRAPHIC CONTOUR--Interval 1.0 foot. Arbitrary datum
	BENT LOCATION
	SURVEYED DATA POINT

Figure showing topography of scour hole at structure 144026100100 on Route SC 261, crossing Sammy Swamp in Clarendon County, South Carolina (February 18, 1997).